





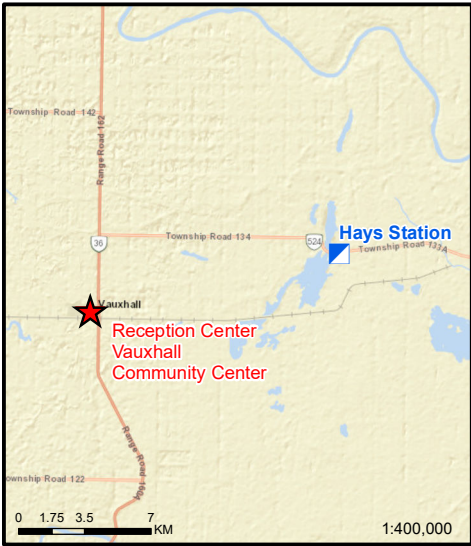


-  Station
-  Bow River Pipeline
-  Primary Highway
-  Secondary Highway
-  Local Road
-  Emergency Planning Zone (0.8km Radius)



## Hays Station

01.02.2022

